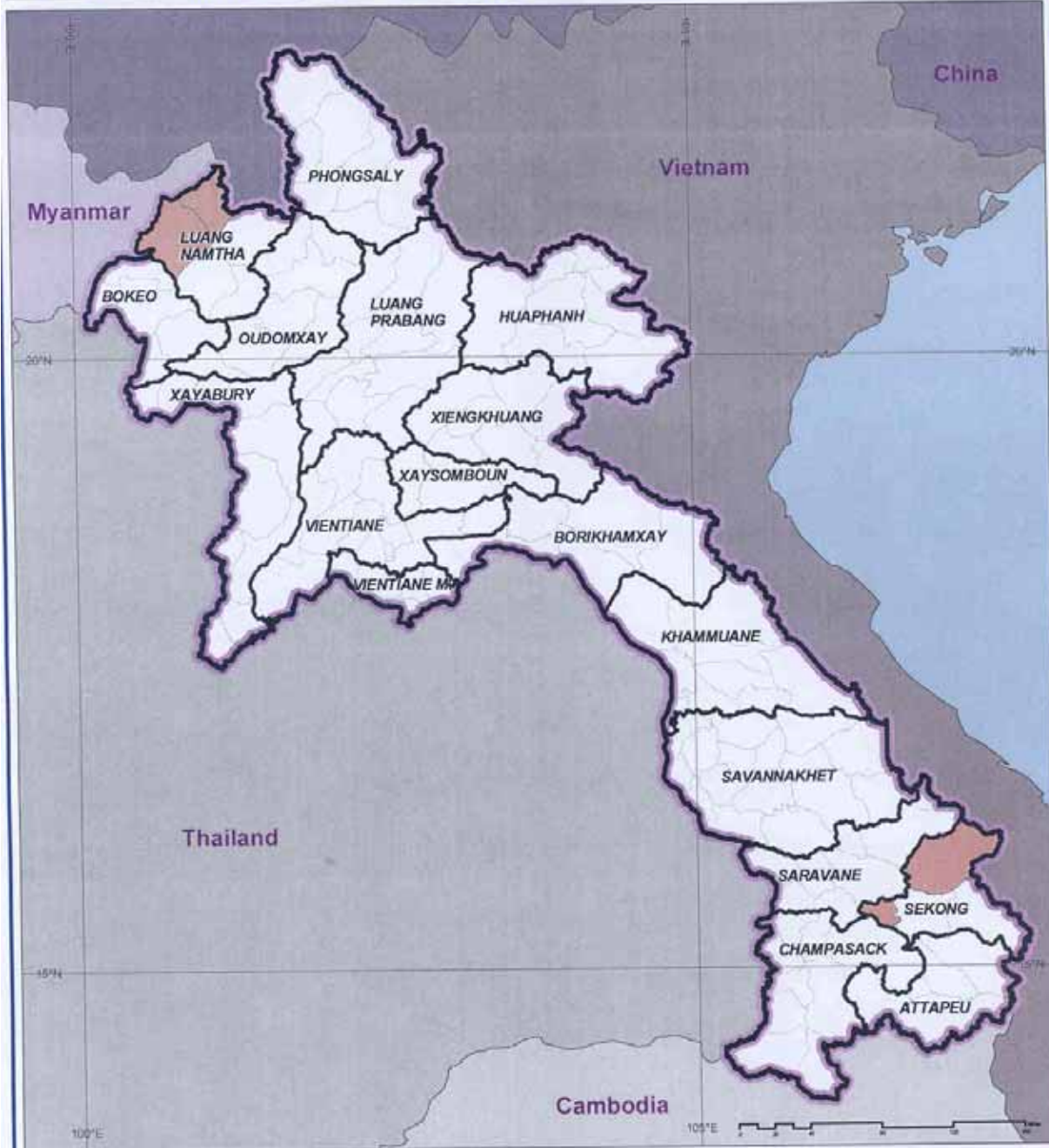


UNDP Livelihoods Study Areas, Lao PDR



Legend

UNDP Livelihoods Study Region



Map Produced by UN
World Food Programme Lao PDR
for the UNDP Livelihoods Study, 2004

Spatial Files from Global Discovery Digital
Mapping by Europa Technology LTD 2001
& ESRI World Data 2002.

In country files produced by the
National Geographic Department.

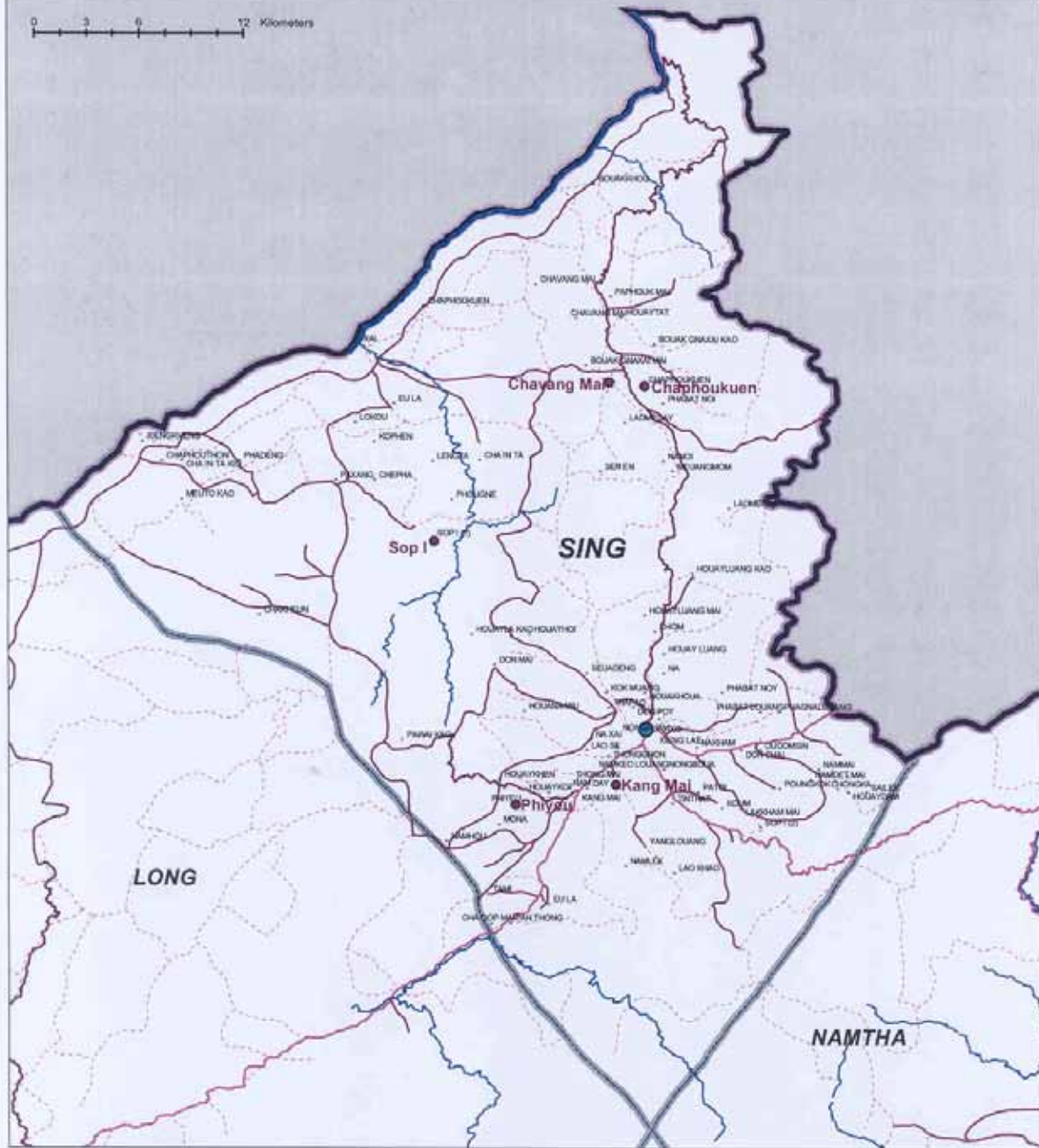
Projected Coordinate System
UTM, WGS 84, Zone 48N

The boundaries and names shown and the designations used on this map do not imply official endorsement or acceptance by the United Nations

UNDP Livelihoods Study - Sing District, Luang Namtha



0 3 6 12 Kilometers



Legend

- Study Village Sing
- Villages in Sing
- District Center
- National Roads
- Secondary Roads
- ... Road (foot)
- Main Rivers

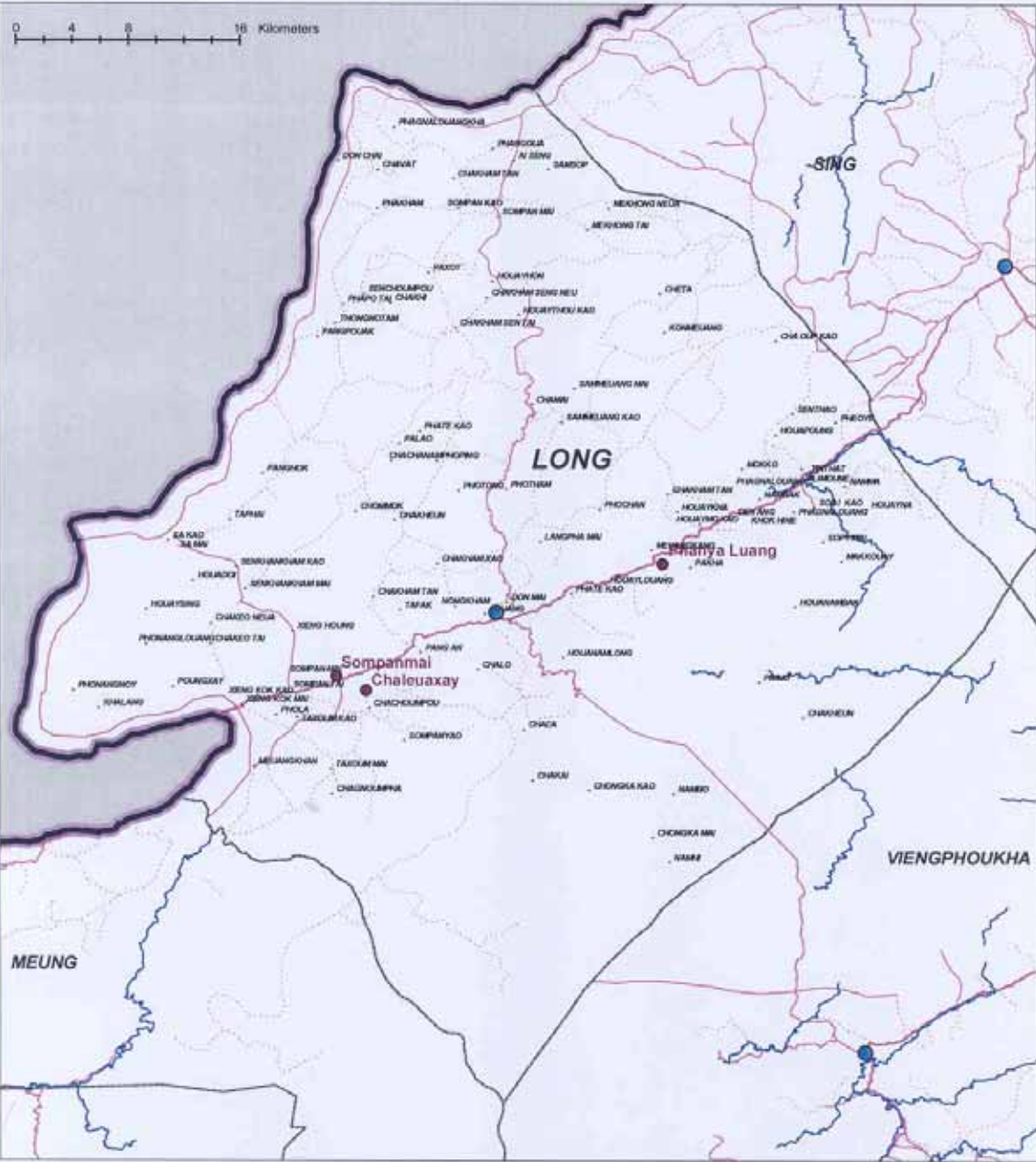
Map Produced by UN World Food Programme
Lao PDR for the
UNDP Livelihoods Study, 2004

Global spatial files from Global Discovery Digital Mapping by Europa Technology LTD 2001 and ESRI World Data 2002. Lao PDR spatial files from the National Geographic Department & Mekong River Commission 2002.

Projected Coordinate System
UTM, WGS 84, Zone 48N

The boundaries and names shown and the designations used on this map do not imply official endorsement or acceptance by the United Nations

UNDP Livelihoods Study - Long District, Luang Namtha



- Legend**
- Study Village
 - Villages in Long
 - District Center
 - National Roads
 - Secondary Roads
 - Road (foot)
 - Main Rivers

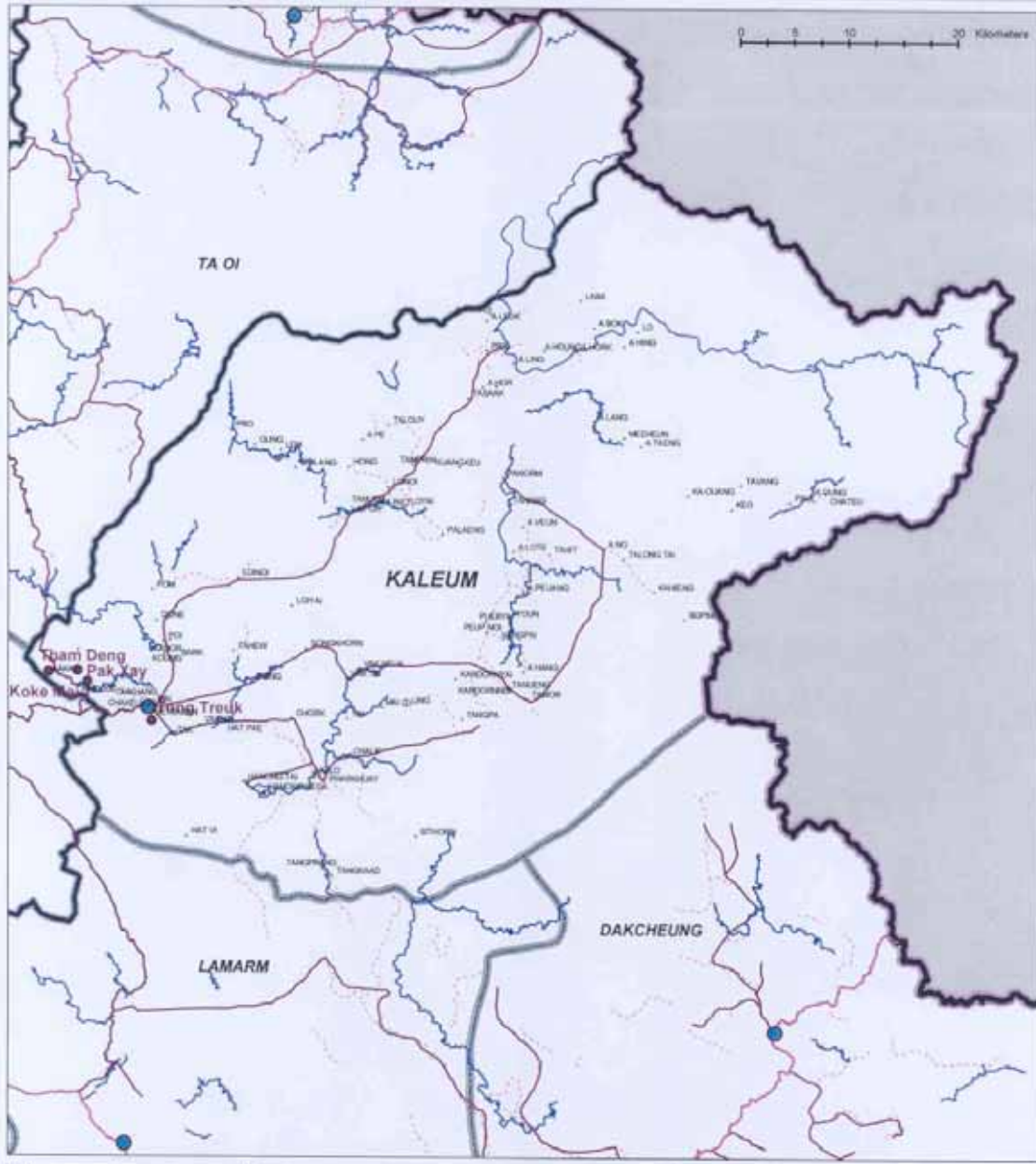


Map Produced by UN World Food Programme
Lao PDR for the
UNDP Livelihoods Study, 2004

Global spatial files from Global Discovery Digital Mapping by Europa Technology LTD 2001 and ESRI World Data 2002. Lao PDR spatial files from National Geographic Department & Mekong River Commission 2002.

Projected Coordinate System
UTM, WGS 84, Zone 48N

The boundaries and names shown and the designations used on this map do not imply official endorsement or acceptance by the United Nations.

UNDP Livelihoods Study - Kaleum District, Sekong



Legend

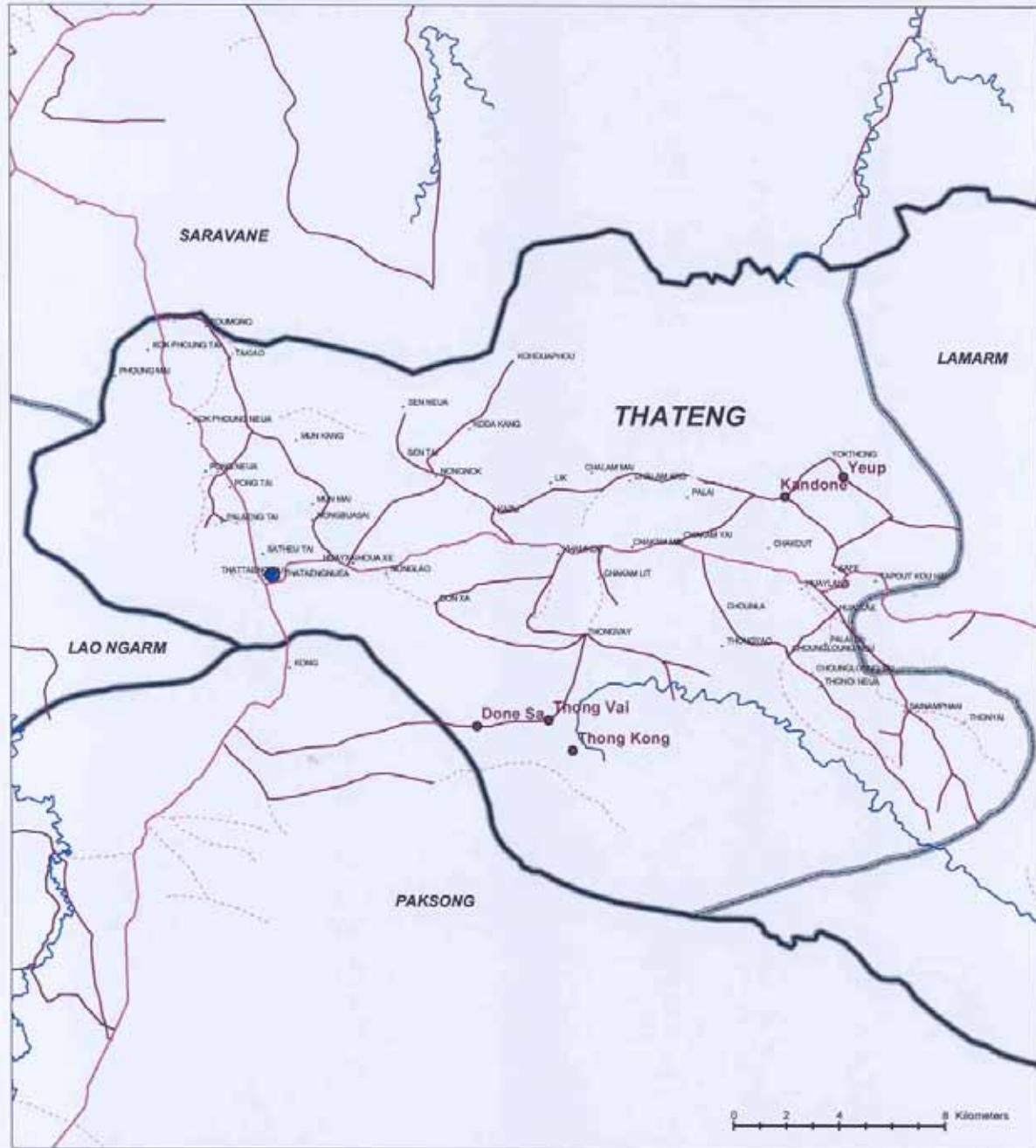
- Study Village Kaleum
- Villages in Kaleum
- District Center
- National Roads
- Secondary Roads
- Road (foot)
- Main Rivers

Map Produced by UN World Food Programme
Lao PDR for the
UNDP Livelihoods Study, 2004

Global spatial files from Global Discovery Digital Mapping by Europa Technology LTD 2001 and ESRI World Data 2002. Lao PDR spatial files from the National Geographic Department & Mekong River Commission 2002.

Projected Coordinate System
UTM, WGS 84, Zone 48N

The boundaries and names shown and the designations used on this map do not imply official endorsement or acceptance by the United Nations



Legend

- Study Village Thateng
- Villages in Thateng
- District Center
- National Roads
- Secondary Roads
- Road (foot)
- Main Rivers



Map Produced by UN World Food Programme
Lao PDR for the
UNDP Livelihoods Study, 2004

Global spatial files from Global Discovery Digital Mapping by Europa Technology LTD 2001 and ESRI World Data 2002. Lao PDR spatial files from the National Geographic Department & Mekong River Commission 2002.

Projected Coordinate System
UTM, WGS 84, Zone 48N

The boundaries and names shown and the designations used on this map do not imply official endorsement or acceptance by the United Nations